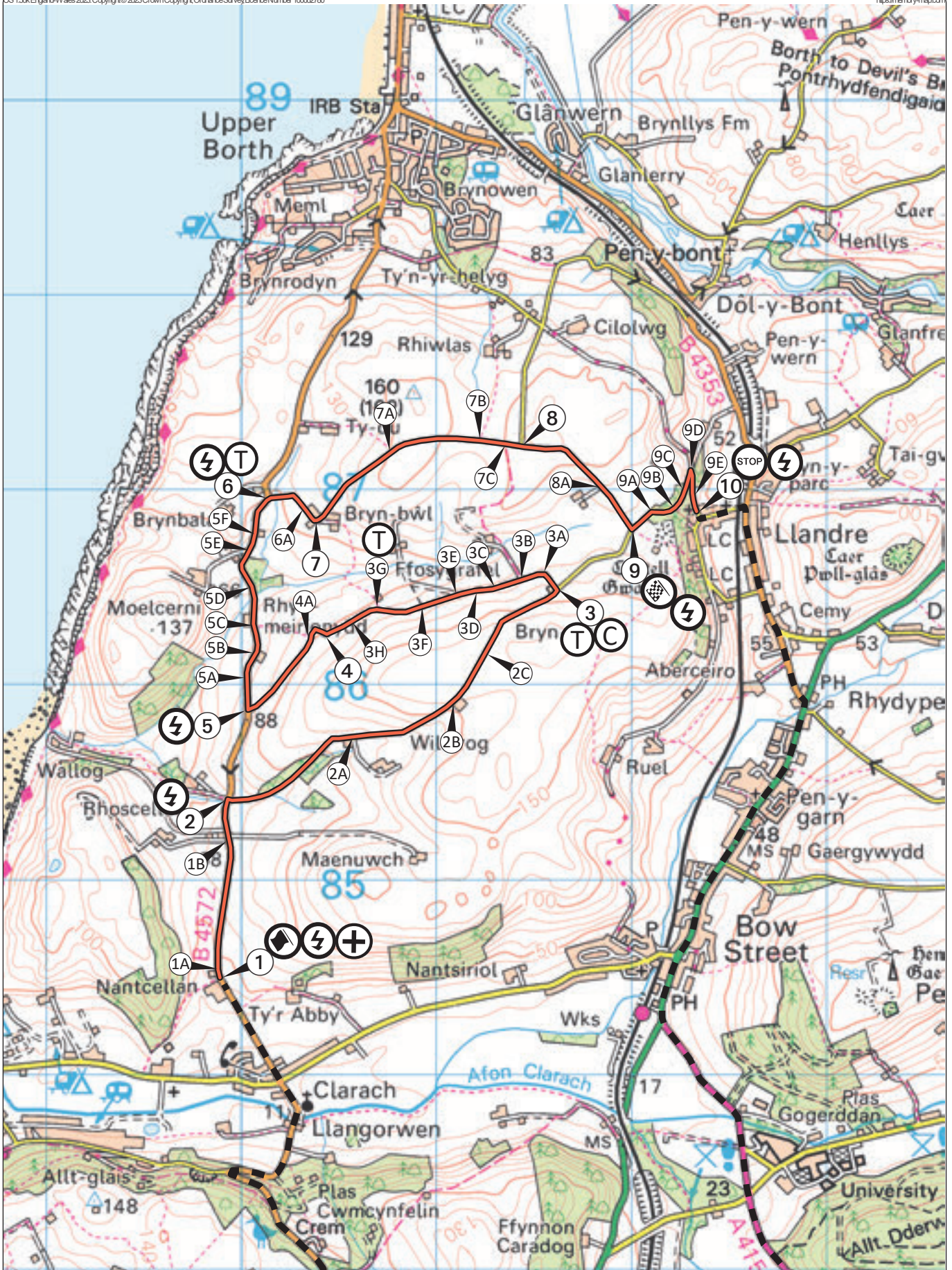


**SS 1 & 4 Borth 5.70 miles - Version 9 (21-Aug-2023)**





OS 150K England/Wales 2023. Copyright © 2023 Crown Copyright Ordnance Survey Licence Number 10002780

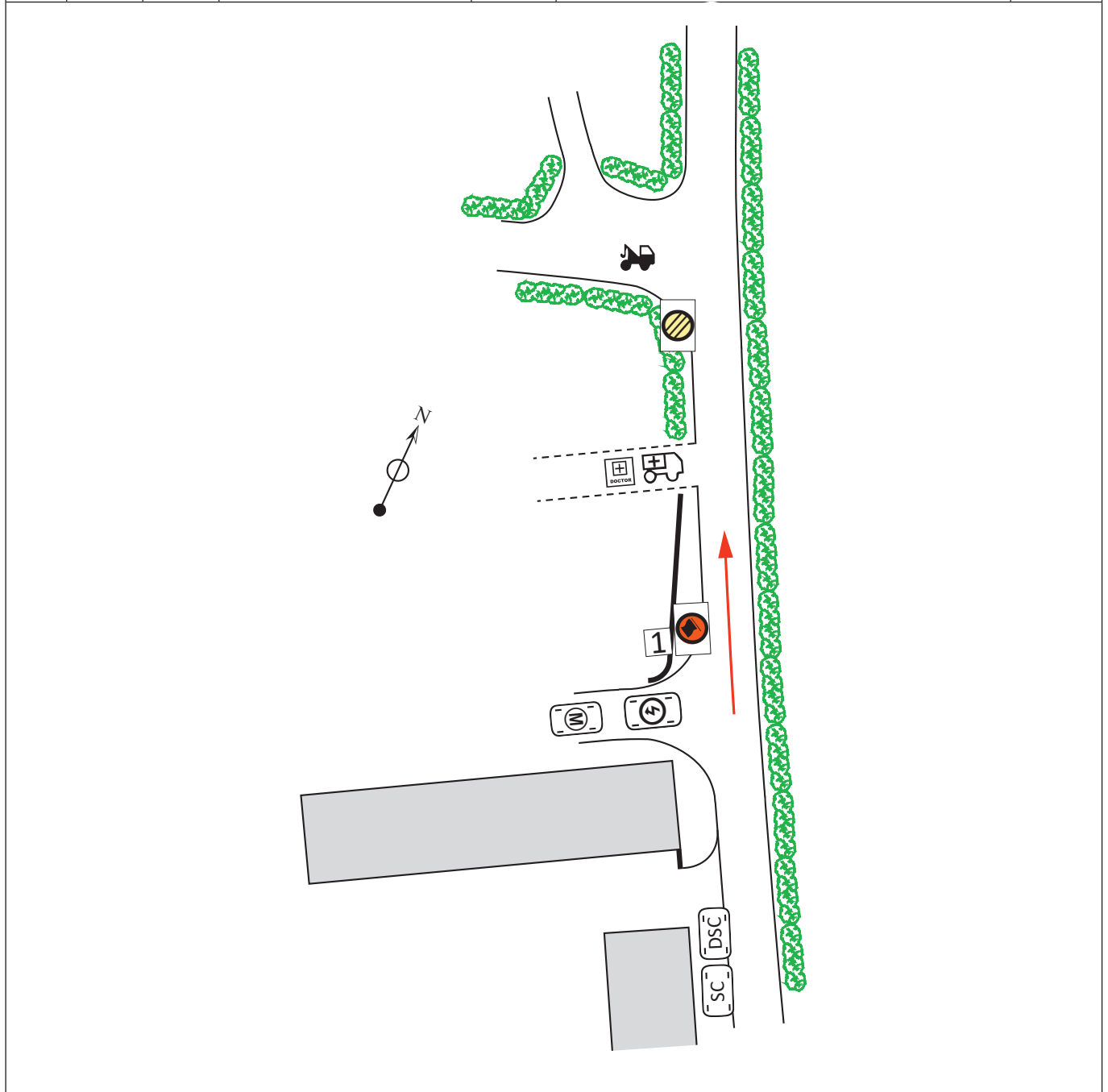
https://memory-map.com





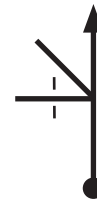
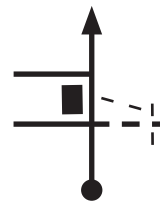
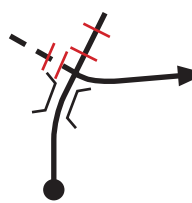




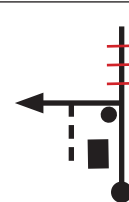

© Crown Copyright and database rights 2019 OS 100034184

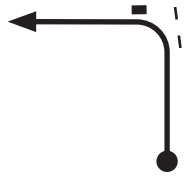








Version 9 -Confirmed parking for Post 3 Tracking Marshal. Removed tracking from Post 3C

Post No.	Miles		Direction	Safety & Radio	Information	Predicted Marshals
	Total	Inter				
TC	--	--			TC 1 & 4 SN 59985 84342 ///tiredness.replaying.conned Entrance to house	1M 2TK
1	--	0.06			Start SS 1 & 4 SN 59929 84436 ///fatter.debate.providing Entrance to yard on left	







Post No.	Miles		Direction	Safety & Radio	Information	Predicted Marshals
	Total	Inter				
1	0.00	0.00			Start SS 1 & 4 Services to park in area to the left.	1M 2TK
1A	0.01	0.01			Tape entrance to bungalow Footpath on left (no marker post) Notice C & Safety Code	0
1B	0.51	0.50			Tape side roads Notice C & Safety Code	1
2	0.62	0.11			Direction Chevron Bales on bridge. Must not encroach on to the road Footpath on track to the left Notice C & Safety Code Links to Post 5	2M 1RF
2A	1.06	0.44			Wileirog Fach Track to Farm	1
2B	1.43	0.37			Wileirog Uchaf Farmhouse Bales in front of second building Bale on to protect gate post on right after buildings	1
2C	1.61	0.18			Bale on post on left	0
3	1.93	0.32			Direction Chevron Bale on inside to protect chippings Links to Post 9 Park well back from junction Tracking radio can park in entrance to house	2

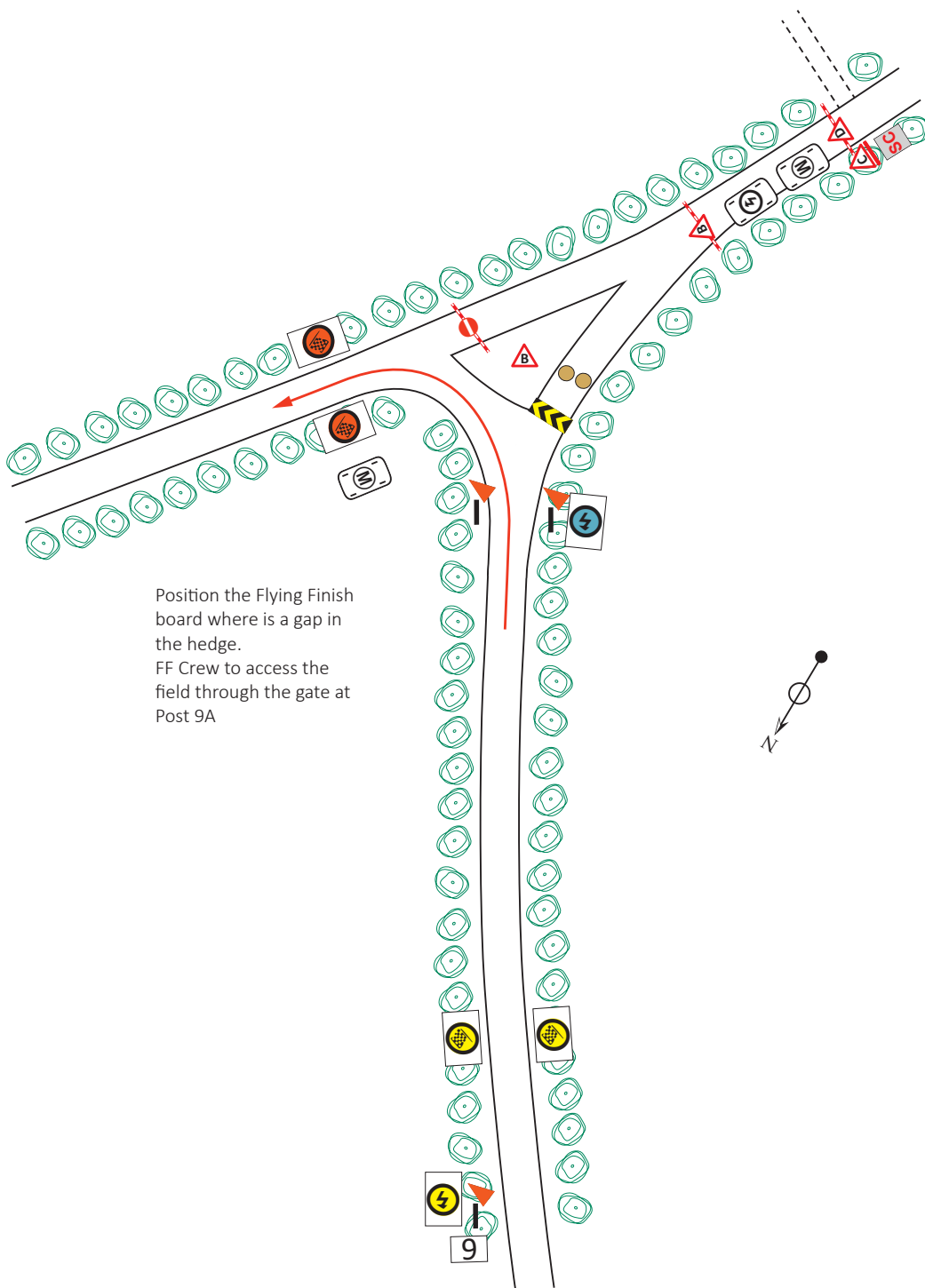
Post No.	Miles		Direction	Safety & Radio	Information	Predicted Marshals
	Total	Inter				
3A	2.00	0.07			Protect salt bin on outside of bend with bale	0
3B	2.08	0.08			Bridleway joins on road from the right Notice C & Safety Code Links to 7C	1
3C	2.16	0.08			Track on right. 3 bales to protect wooden posts on left. 1 bale to protect gate post on right Remove gate on road Wrap fence	1
3D	2.25	0.09			Remove gate on road	0
3E	2.32	0.07			Track to Ffosygrafel	1
3F	2.41	0.09			Track on left	0
3G	2.55	0.14			Footpath on second track Bale in front of tree after second track Notice C & Safety Code	1
3H	2.58	0.03			Remove gate	0

Post No.	Miles		Direction	Safety & Radio	Information	Predicted Marshals
	Total	Inter				
3I	2.66	0.08			Protect gate post on right	0
4	2.74	0.08			Direction Chevron Open gate and protect gate posts with bales	0
4A	2.83	0.09			Footpath joins from the right (no marker post) From Post 5C	0
5	3.13	0.30			Bales in front of gate posts straight ahead Bale on gate post on right hand gate post on left Links to Post 2	2M 1RF
5A	3.22	0.09			Stables on left	0
5B	3.30	0.08			House on right	1
5C	3.42	0.12			Rhydmeirionydd Farm Footpath joins from the right (no marker post) From Post 4A	1
5D	3.57	0.15			Ysgoldya Foch	1

Post No.	Miles		Direction	Safety & Radio	Information	Predicted Marshals
	Total	Inter				
5E	3.67	0.10			Track to Moelcerni	1
5F	3.72	0.05			Glynwerydd	0
6	3.86	0.14		  	Direction Chevron Cover existing chevron Notice B on grass verge on the left	2M 1RF
6A	4.03	0.17			Bryn-Bwl Bale to protect stone pillar on road edge Small bale to protect pole after entrance	0
7	4.06	0.03			Direction Chevron Bales on access to Holiday Homes with Prohibited Area behind them Securely tie back or remove gate on road Protect gate posts with small wrapped bales attached with ratchet strap. Farm on left	2
7A	4.41	0.35			Footpath joins from the left (no marker post) Notice C & Safety Code	0
7B	4.67	0.26			Footpath joins from the left (no marker post) Notice C & Safety Code Park at Post 8, also monitor Post 7C	1
7C	4.76	0.09			Bridleway joins from the right Links to 3B Notice C & Safety Code	0

Post No.	Miles		Direction	Safety & Radio	Information	Predicted Marshals
	Total	Inter				
8	4.82	0.06			Notice C & Safety Code	2
8A	5.11	0.29			Blaen Y Wain	1

Post No.	Miles		Direction	Safety & Radio	Information	Predicted Marshals
	Total	Inter				
9	5.29	0.18			Flying Finish 1 & 4 In field just after junction (permission required). Direction Chevron. Bale to block road. Links to Post 3 SN 62024 86809 <a href="http://dinosaur.smaller.sapping">///dinosaur.smaller.sapping</a>	<b>2M</b> <b>2TK</b> <b>1RF</b>





Post No.	Miles		Direction	Safety & Radio	Information	Predicted Marshals
	Total	Inter				
9A	5.35	0.06			Entrance to field for Flying Finish Time Keepers Slow & Quiet signs at intervals down to the Stop line	0
9B	5.38	0.03			Footpath joins from the right Notice C & Safety Code Bale to protect footpath	0
9C	5.48	0.10			Footpath crosses Notice C & Safety Code	0
9D	5.56	0.08			Direction Chevron Notice C & Safety Code	0
9E	5.63	0.07			Steps on right lead to Post 9C	0
--	--	--			164 metres from Flying Finish 328 metres 492 metres	--
10	5.70	0.07			Stop Line SS 1 & 4 Notice C & Safety Code at end of stage Notice C & Safety Code on Footpath on the right. Entrance to cemetery and house on left SN 62352 86879 /// <a href="#">bogus.majority.task</a>	1M 2TK